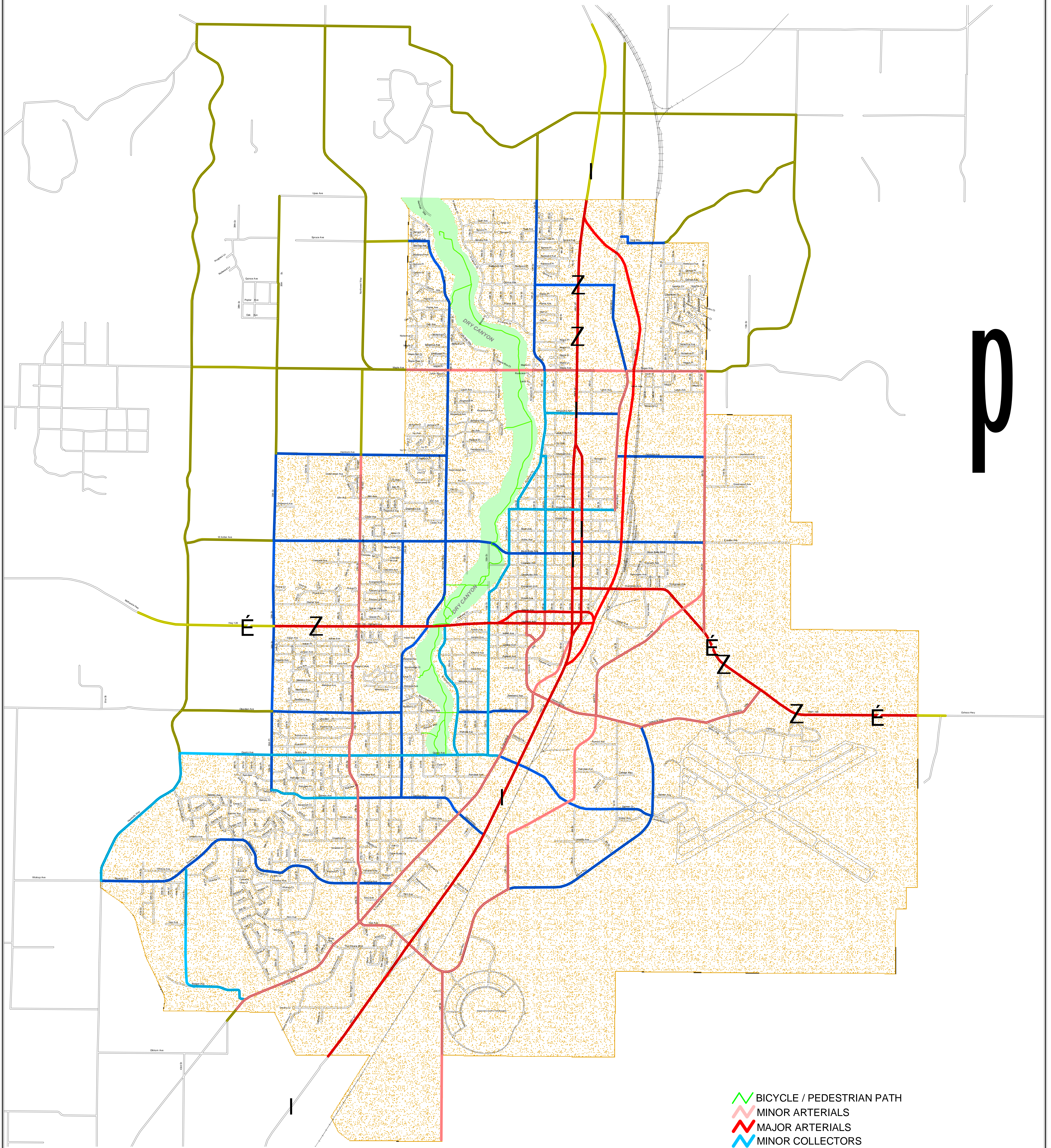










Redmond Urban Area Transportation Plan



-  BICYCLE / PEDESTRIAN PATH
-  MINOR ARTERIALS
-  MAJOR ARTERIALS
-  MINOR COLLECTORS
-  MAJOR COLLECTORS
-  RURAL - DESCHUTES COUNTY
-  STATE HIGHWAY OUTSIDE UGB
-  LOCAL SERVICE STREET CONNECTIONS TO STATE HIGHWAYS



Map Prepared by
CITY OF REDMOND
PUBLIC WORKS DEPARTMENT

City Council Adopted: April 13, 2004
Ordinance No. 2004 - 07

